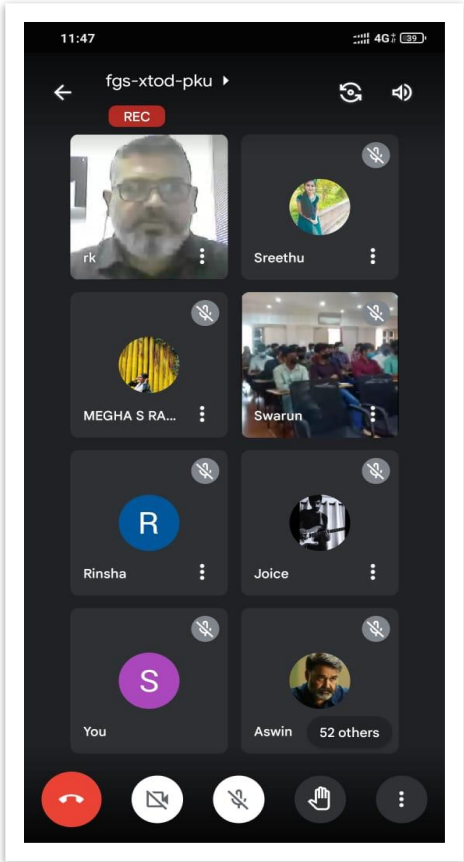
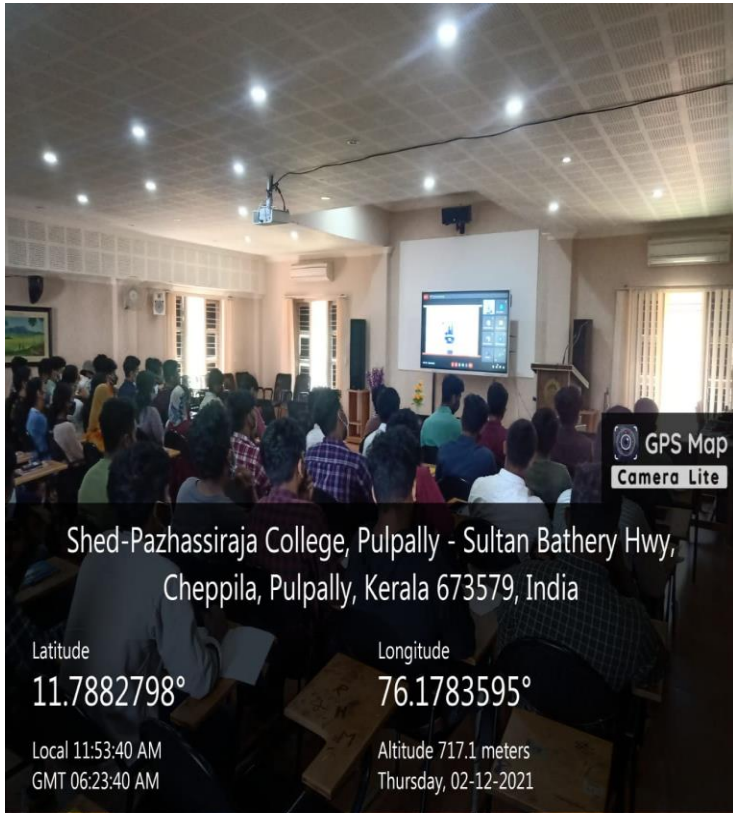


Webinar on the Topic “Gateway to Financial Freedom”

Pazhassiraja College Pulpally organized a webinar on the topic “Gateway to Financial Freedom” in association with Hedge School of Applied Economics on 2nd December 2021 at 11.30 am to 12.30 pm on Google meet. Nearly 70 students participated in the webinar. The webinar began with the welcome speech of Mr. Swarun Sebastian Assistant Professor in Commerce. The main session of the webinar was handled by the most eligible personality to handle the topic Mr. R K Ramachandran from Hedge School of Applied Economics. He dealt with various topics such as financial freedom, risk of inflation, savings and investments, capital market, active and passive income etc. He gave a detailed knowledge about Sensex and Nifty and how does it function in the market structure. The graphical representation of the growth of Sensex from its beginning to 2017 was very informative for all the students. He discussed also about the nine financial rules to be followed when we trade or invest in the market. Advising everyone to open the Demat and trading account after learning about the risks and possibilities of it, he concluded the session. The webinar was concluded with the thanks giving speech by Mr. Koshi C J Assistant professor in commerce. The webinar was reviewed effective and informative by most of the students and everyone were very enthusiastic in attending the webinar.





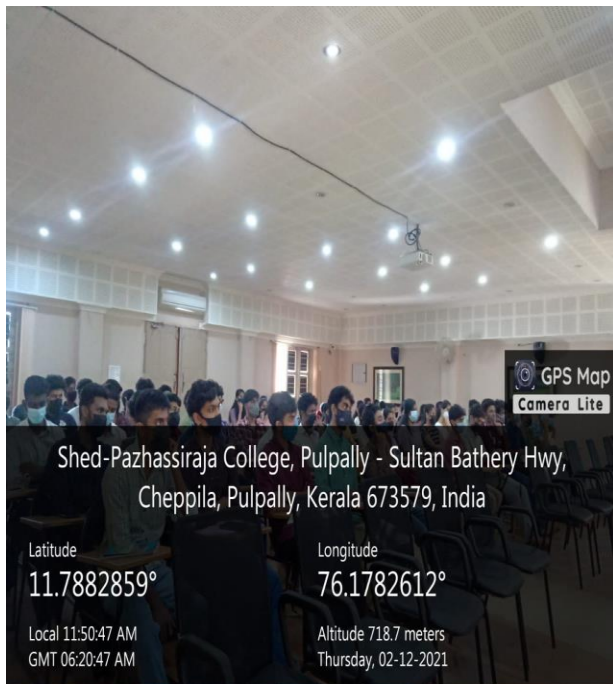
Shed-Pazhassiraja College, Pulpally - Sultan Bathery Hwy,
Cheppila, Pulpally, Kerala 673579, India

Latitude
11.7882798°

Longitude
76.1783595°

Local 11:53:40 AM
GMT 06:23:40 AM

Altitude 717.1 meters
Thursday, 02-12-2021



Shed-Pazhassiraja College, Pulpally - Sultan Bathery Hwy,
Cheppila, Pulpally, Kerala 673579, India

Latitude
11.7882859°

Longitude
76.1782612°

Local 11:50:47 AM
GMT 06:20:47 AM

Altitude 718.7 meters
Thursday, 02-12-2021



Shed-Pazhassiraja College, Pulpally - Sultan Bathery Hwy,
Cheppila, Pulpally, Kerala 673579, India

Latitude
11.7882884°

Longitude
76.1782794°

Local 11:36:37 AM
GMT 06:06:37 AM

Altitude 717.1 meters
Thursday, 02-12-2021